


THIS DRAWING MAY BE USED ONLY FOR THE PURPOSE INTENDED AND ONLY WRITTEN DIMENSIONS SHALL BE USED



NOTES

1. FOR TYPICAL CROSS SECTIONS SEE DRAWING NUMBER D10832/09.

KEY

- EXTENT OF PLANNING APPLICATION ENCLOSED AREA = 16,937m
- BOUNDARY OF LAND OWNED BY APPLICANT
- CARRIAGEWAY
- FOOTWAY / CYCLEWAY / FOOTPATH
- VERGE, EARTHWORKS, LANDSCAPE AREAS ETC
- WORKING SPACE, ACCOMMODATION WORKS ETC

ACCESSES OFF FOURTH WAY ADDED. FOOTWAY TO RIVER BRENT REVISED	AH	01/04	J
PLANNING APPLICATION BOUNDARY AT FOURTH WAY REVISED. APPLICANT'S LAND BOUNDARY ADDED. RIVERSIDE HOUSE AMENDED.	AC	12/03	H
PLANNING APPLICATION BOUNDARY AT MCARDLE REVISED	AC	12/03	G
PLANNING APPLICATION BOUNDARY AT FOURTH WAY REVISED	AC	12/03	F
PLANNING APPLICATION BOUNDARY REVISED. RETAINING WALL AT CHRISTIAN SALVESEN DELETED, FOOTWAY REVISED.	AC	12/03	E
NORTHERN FOOTBRIDGE REVISED. ROADMARKINGS REVISED. RETAINING WALL AT CHRISTIAN SALVESEN ADDED.	AC	11/03	D
OS MAPPING ADDED	PAE	11/03	C
MINOR REVISIONS	PAE	11/03	B
COLOUR ADDED	PAE	11/03	A
Revision Details	By	Date	Suffix
	RPY	Check	

PLANNING APPLICATION

Job Title

WEMBLEY PARK SAC SECTION 1

Drawing Title

SCHEME LAYOUT

Scale at A1
1:500

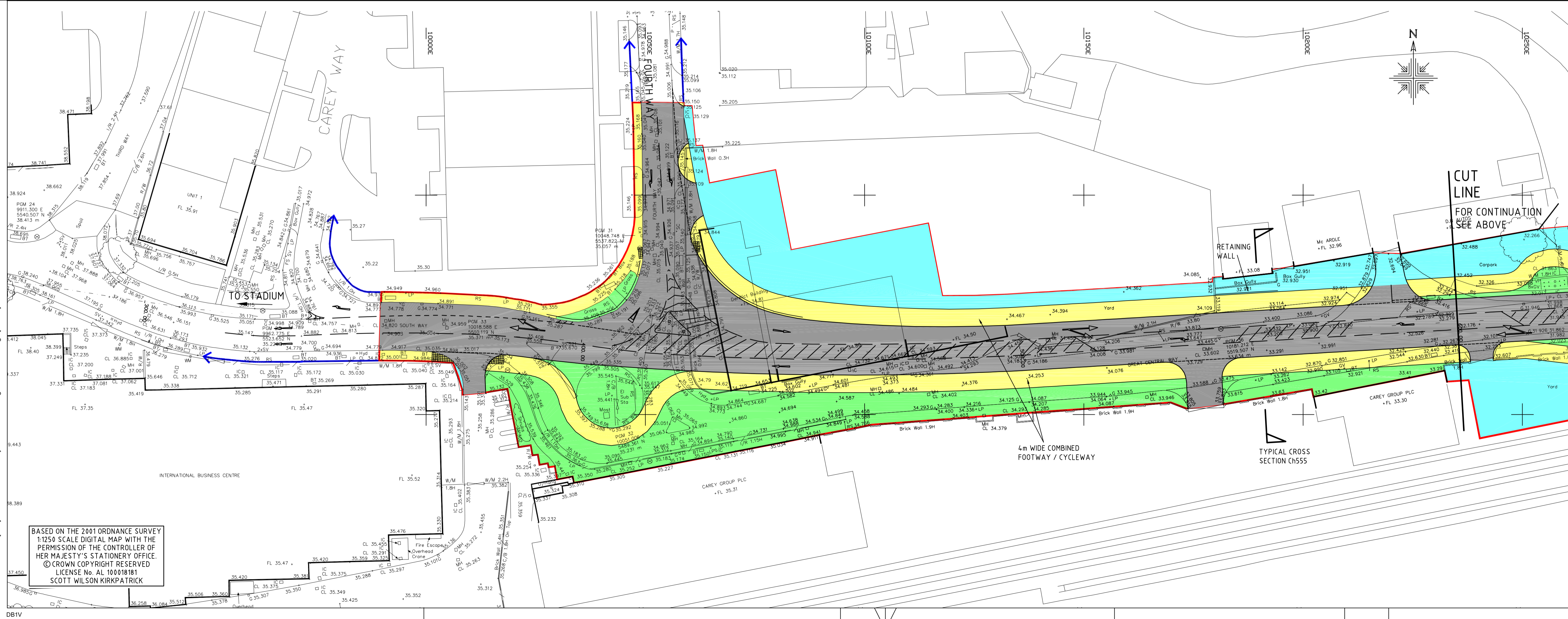
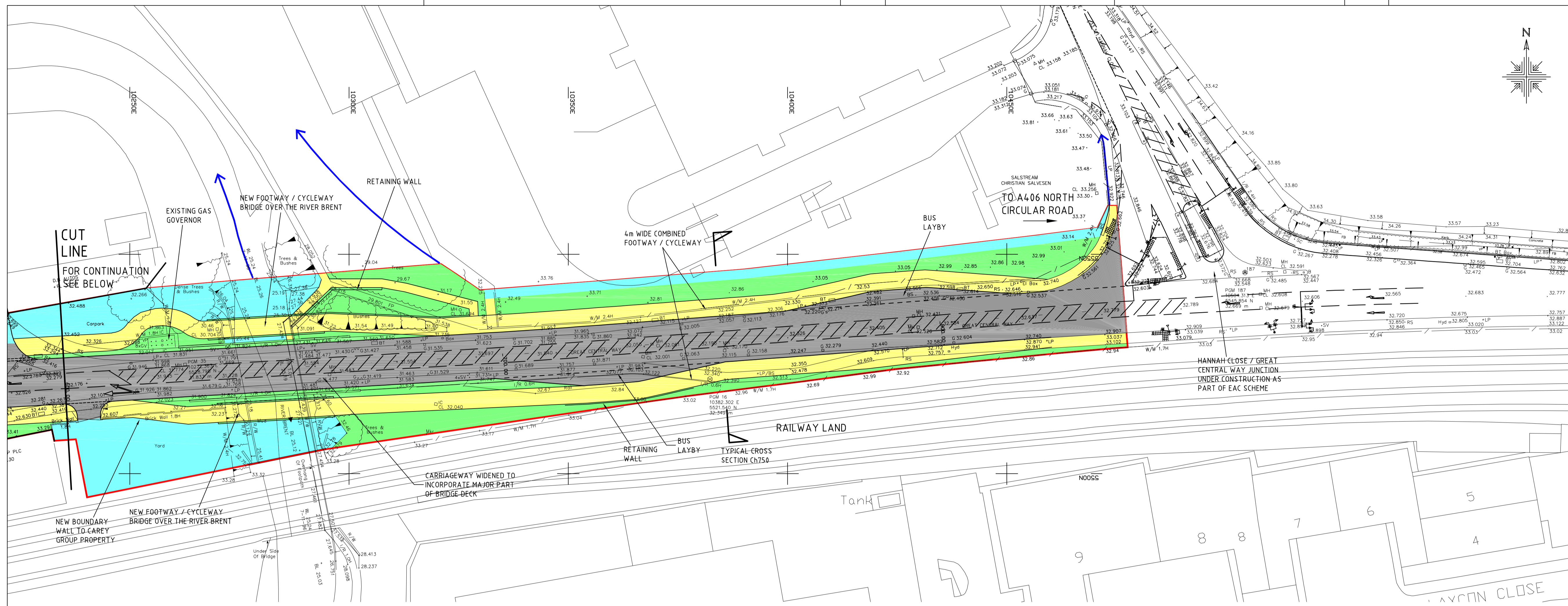
Drawn	Approved
PAE	DAJS
Tech Check	Det Check
RPY	DAJS
Originated	Date
BA	OCT 03

Scott Wilson
Scott House
Basing View, Basingstoke
Hampshire, RG21 4JG
Telephone (01256) 461161
Fax (01256) 468582
www.scottwilson.com



Drawing Number
D10832/019

Rev
J



BASED ON THE 2001 ORDNANCE SURVEY 1:250 SCALE DIGITAL MAP WITH THE PERMISSION OF THE CONTROLLER OF HER MAJESTY'S STATIONERY OFFICE. © CROWN COPYRIGHT RESERVED LICENSE No. AL 100018191 SCOTT WILSON KIRKPATRICK

File Date: 27-Jan-04 09:36 AM BY: 31124ah
 AutoCAD File Name: [BATH] K:\D\10832 - Wembley SAC\Drawings\Sheets\01.dwg [4 Xrefs] TOPO051.DWG TOPO052.DWG TOPO053.DWG TOPO054.DWG TOPO054.DWG

DB1V